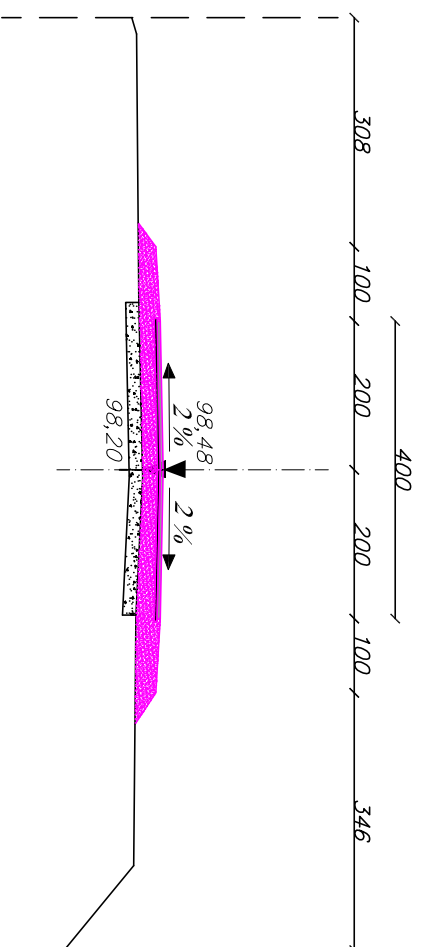
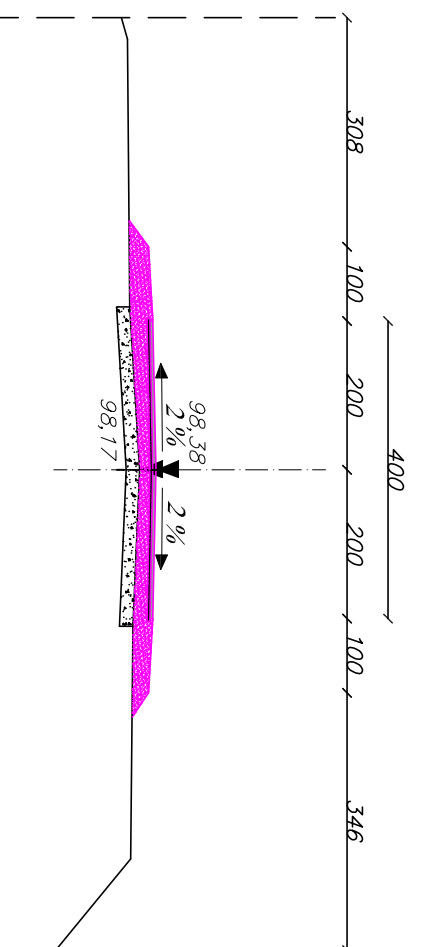


km 1+025



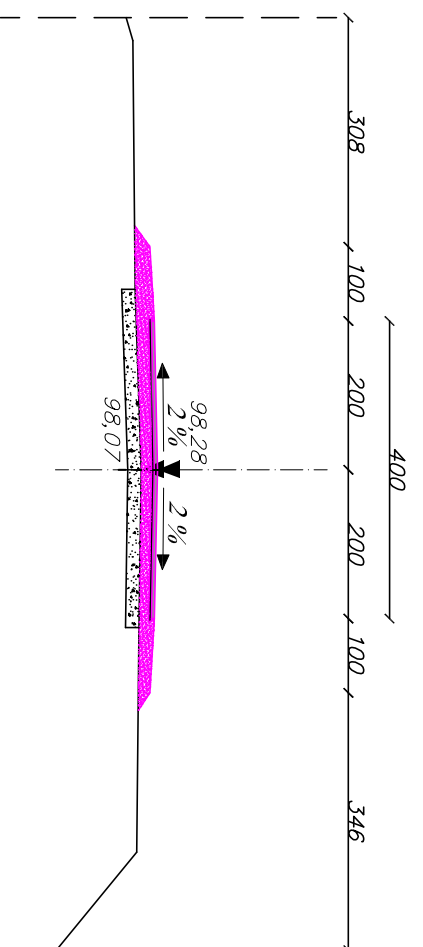
Wk=1,49

km 1+050



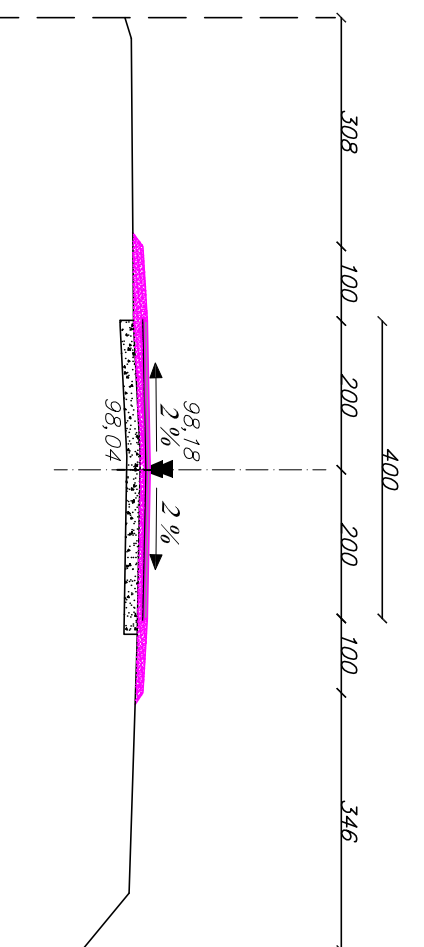
Wk=1,29

km 1+075



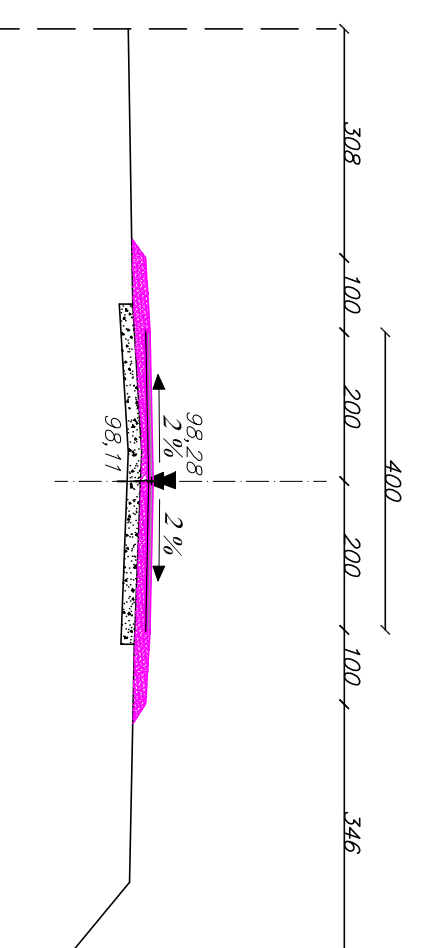
Wk=1,03

km 1+100



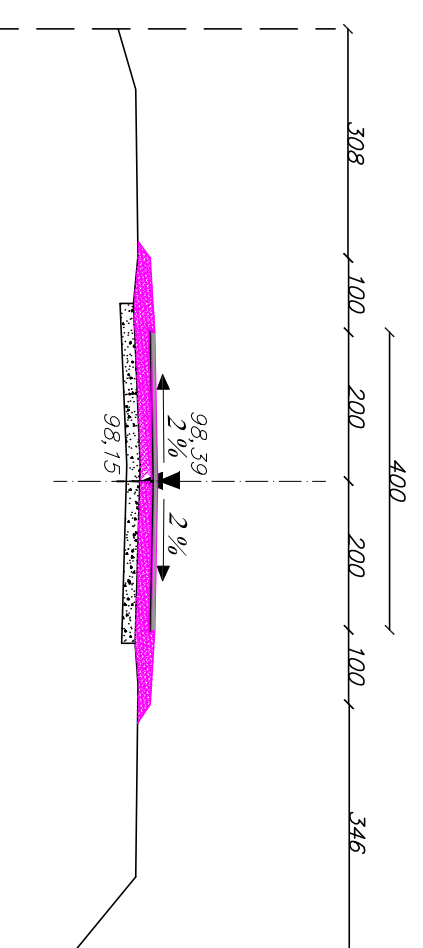
Wk=0,56

km 1+125



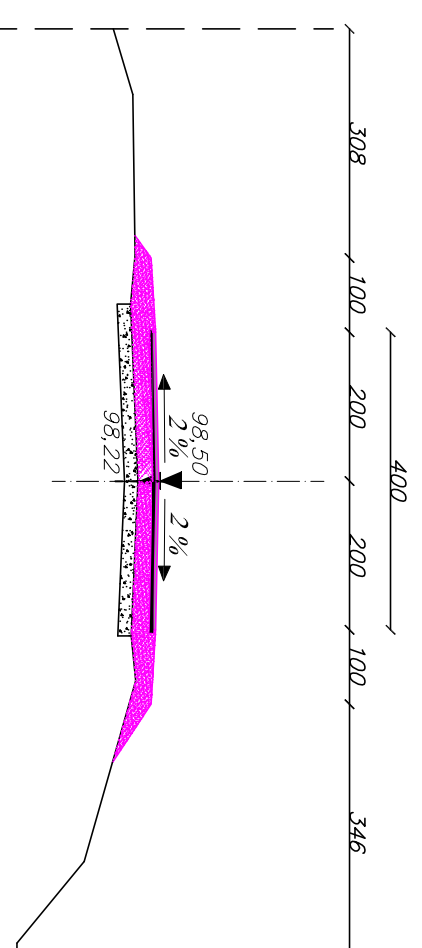
Wk=0,83

km 1+150



Wk=1,15

km 1+175



Wk=1,59

**TEMAT:** Przebudowa drogi gminnej nr 131038N  
Budzewo-Las (Skalisko)

**TREŚĆ  
RYSUNKU:**

**PROFILE POPRZECZNE DROGI**

**PROJEKTANT:**

inż. Mirosław Wojsław  
SUW-52/91

**PODPIS:**

**STADIUM:  
PROJEKT TECHNICZNY**

**SKALA  
1:100/1:1000**

**BRANŻA:  
Drogowa**

**DATA  
grudzień 2017**

**Nr rys.: 4.7.**